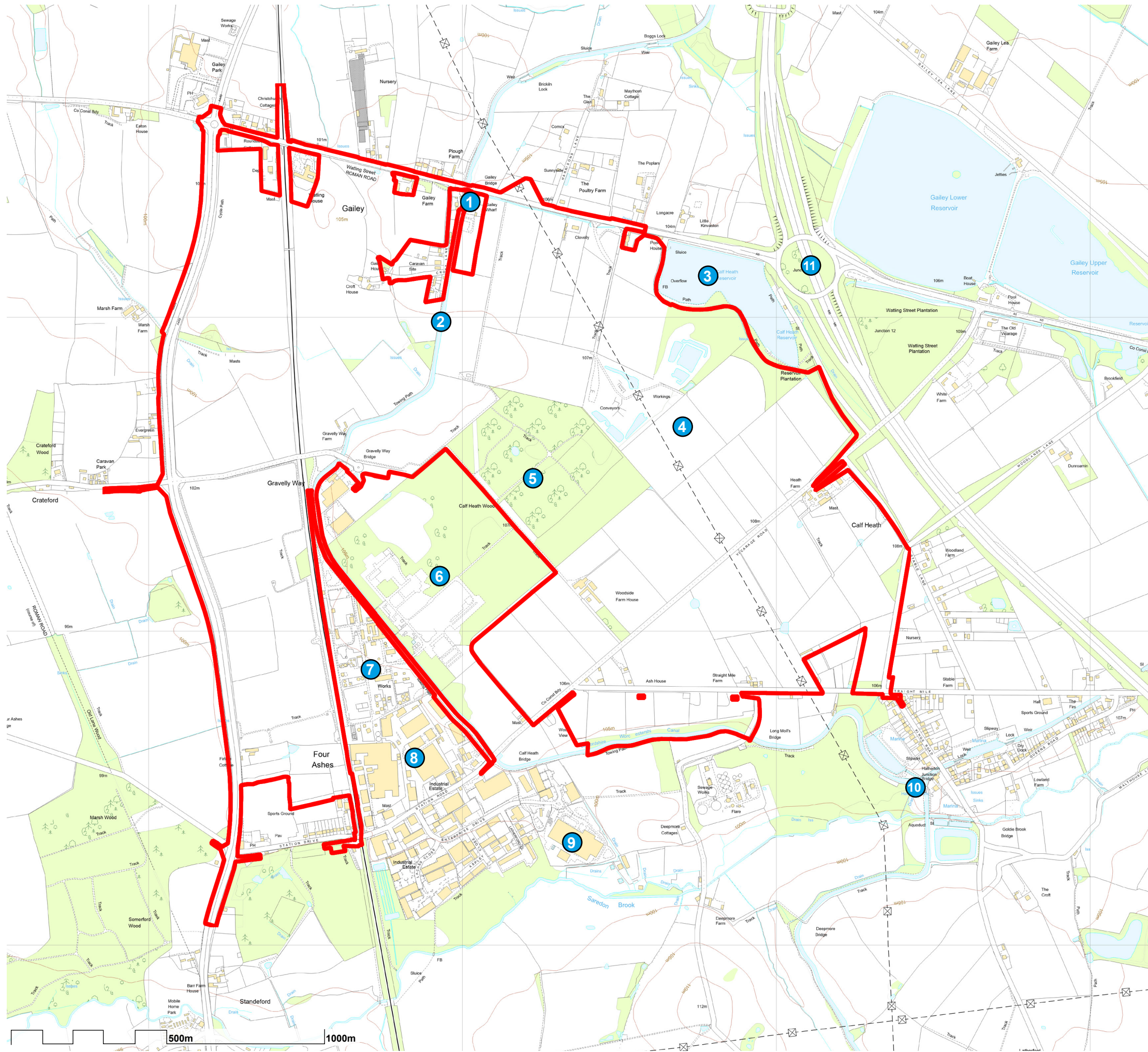














This drawing is the property of FPCR Environment and Design Ltd and is issued on the condition it is not reproduced, retained or disclosed to any unauthorised person, either wholly or in part without written consent of FPCR Environment and Design Ltd.

Ordnance Survey material - Crown Copyright. All rights reserved. Licence Number: 100019980 (Centremapslive.com)



-  Site Boundary
-  1 Gailey Marina
-  2 Staffordshire and Worcestershire Canal
-  3 Calf Heath Reservoir
-  4 Mineral Workings (Active)
-  5 Calf Heath Wood
-  6 Bericote Development (Under Construction)
-  7 S.I Group Chemical Works
-  8 Four Ashes Industrial Estate
-  9 Veolia Energy Recovery Facility (ERF)
-  10 Hatherton Junction and Marina
-  11 Junction 12, M6 Motorway

client
Four Ashes Ltd

project
West Midlands Interchange

drawing title
fpcr SITE LANDSCAPE

scale
Approx 1:12,500 @ A3 MST

drawn
drawing / figure number

issue date
June 2018

rev
Figure 12.4 **D**